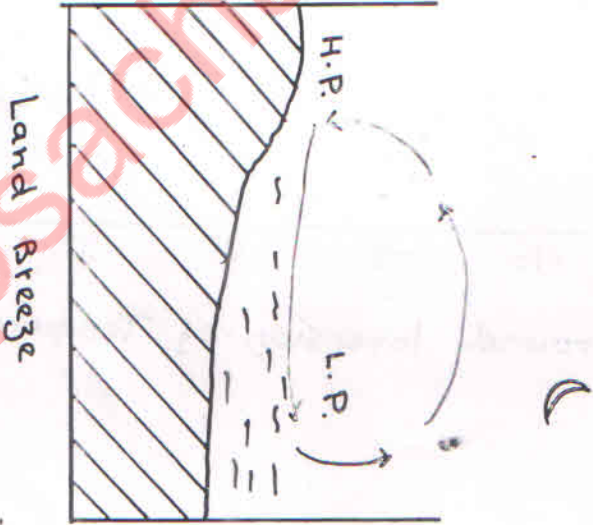
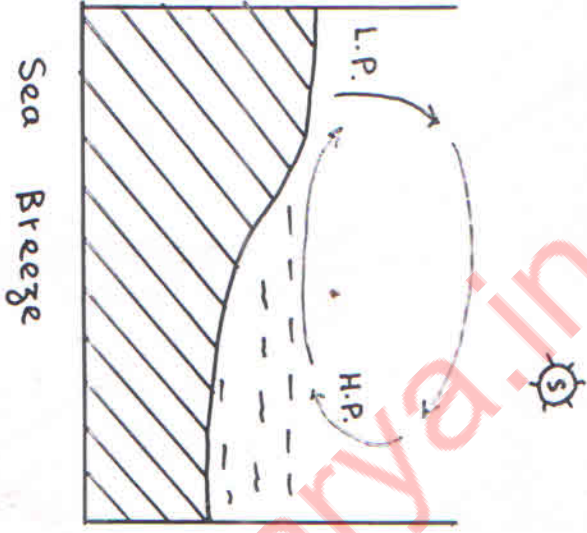
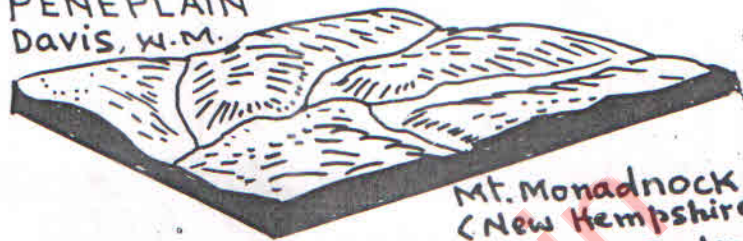


Ground Inversion of Temperature



PENEPLAIN
Davis, W.M.




Mt. Monadnock
(New Hampshire)
Mosores (Endrumpf)
Unakas Mt. N. Carolina

PANPLAIN
Crickmay, C.M.



PEDIMENT
L.C. King

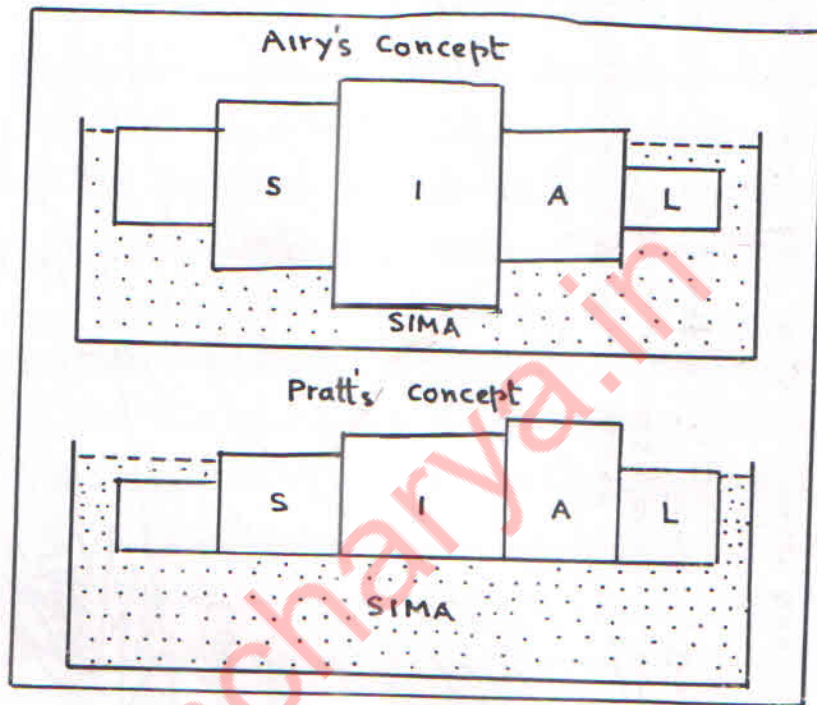


Erosional Surfaces



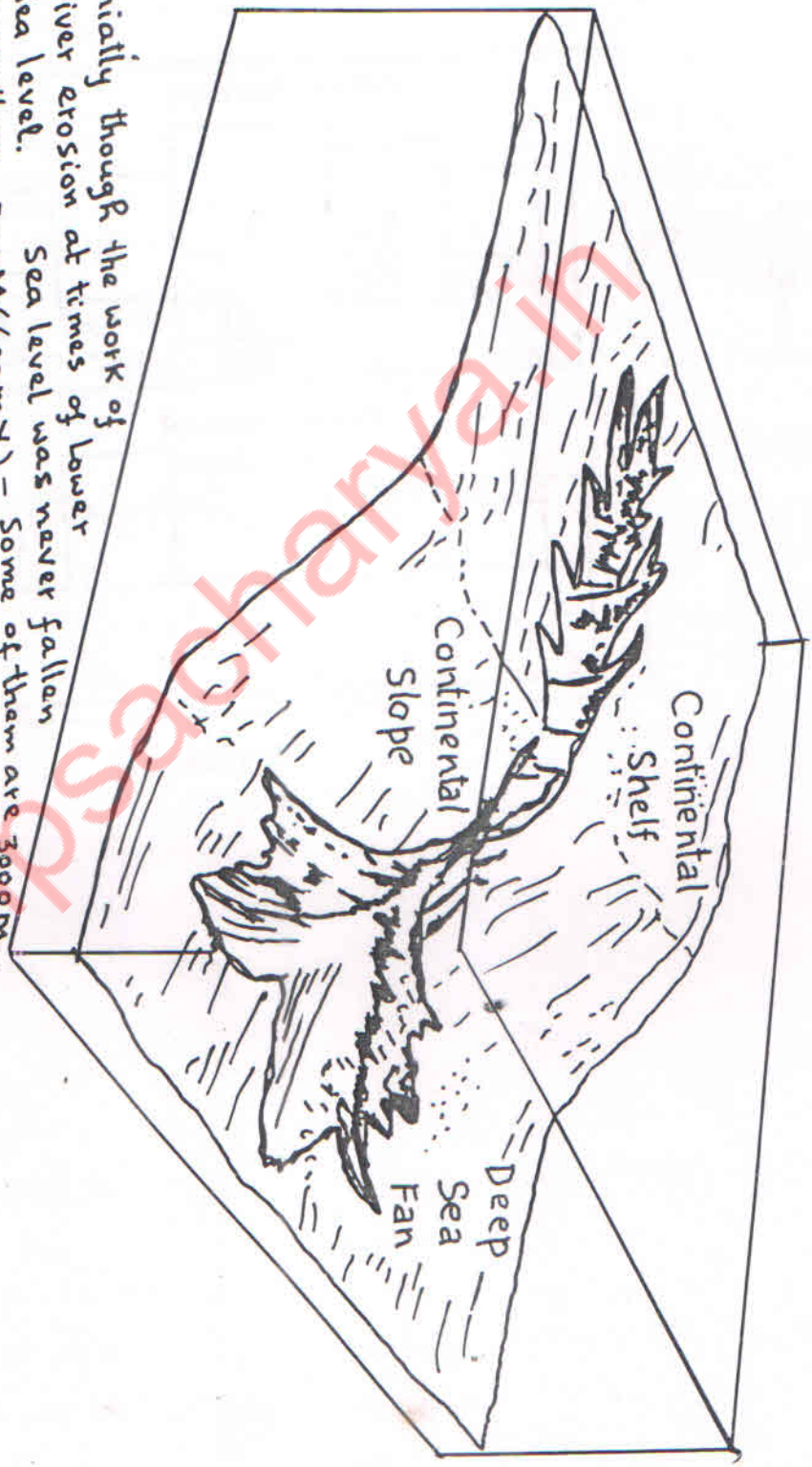
Ecological Succession

ipsacharya.com



ISOSTASY

Submarine Canyon: A deep, V-shaped valley running roughly perpendicular to the shoreline and cutting across the edge of the continental shelf and slope.



1. Initially through the work of river erosion at times of lower sea level. Some of them are more than 200M (600m) - Some of them are 3000m

2. Turbidity current: A underwater avalanche of sediment.

Earthquake: 18th Nov. 1929 struck Grand Bank at 15:31R.

The Trans-Atlantic communication cable broke...

(i) Western Union broke immediately. French cable 1835 (6:35PM)

(ii) Another cable next day. It was because of avalanche of sediments